ALLEGRO

(A P.U.D.)

BEING A REPLAT OF A PORTION OF LOTS 6,9,10,11, AND ALL OF LOTS 7 AND 8 ACCORDING TO THE FLORIDA FRUITLANDS COMPANY'S SUBDIVISION NO.2, AS RECORDED IN PLAT BOOK 1, PAGE 102 OF THE PUBLIC RECORDS OF PALM BEACH COUNTY, FLORIDA, TOGETHER WITH THE VACATED ROAD RIGHT-OF-WAY LYING TO THE SOUTH PER O.R. BOOK 1841, PAGES 1960 THROUGH 1963, OF THE PUBLIC RECORDS OF PALM BEACH COUNTY, FLORIDA. IN SECTION 25, TOWNSHIP 47 SOUTH, RANGE 41 EAST, PALM BEACH COUNTY, FLORIDA.

SHEET 3 OF 5

OCTOBER, 1987

5

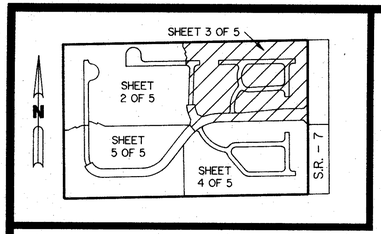

KEY MAP
N.T.S.

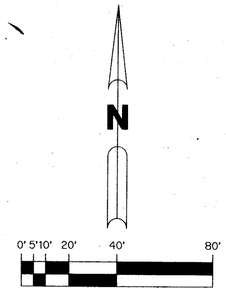

SCALE: 1"= 30'

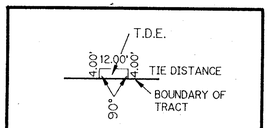

TYPICAL DRAINAGE EASEMENT

DIMENSIONS ARE TYPICAL UNLESS OTHERWISE NOTED.

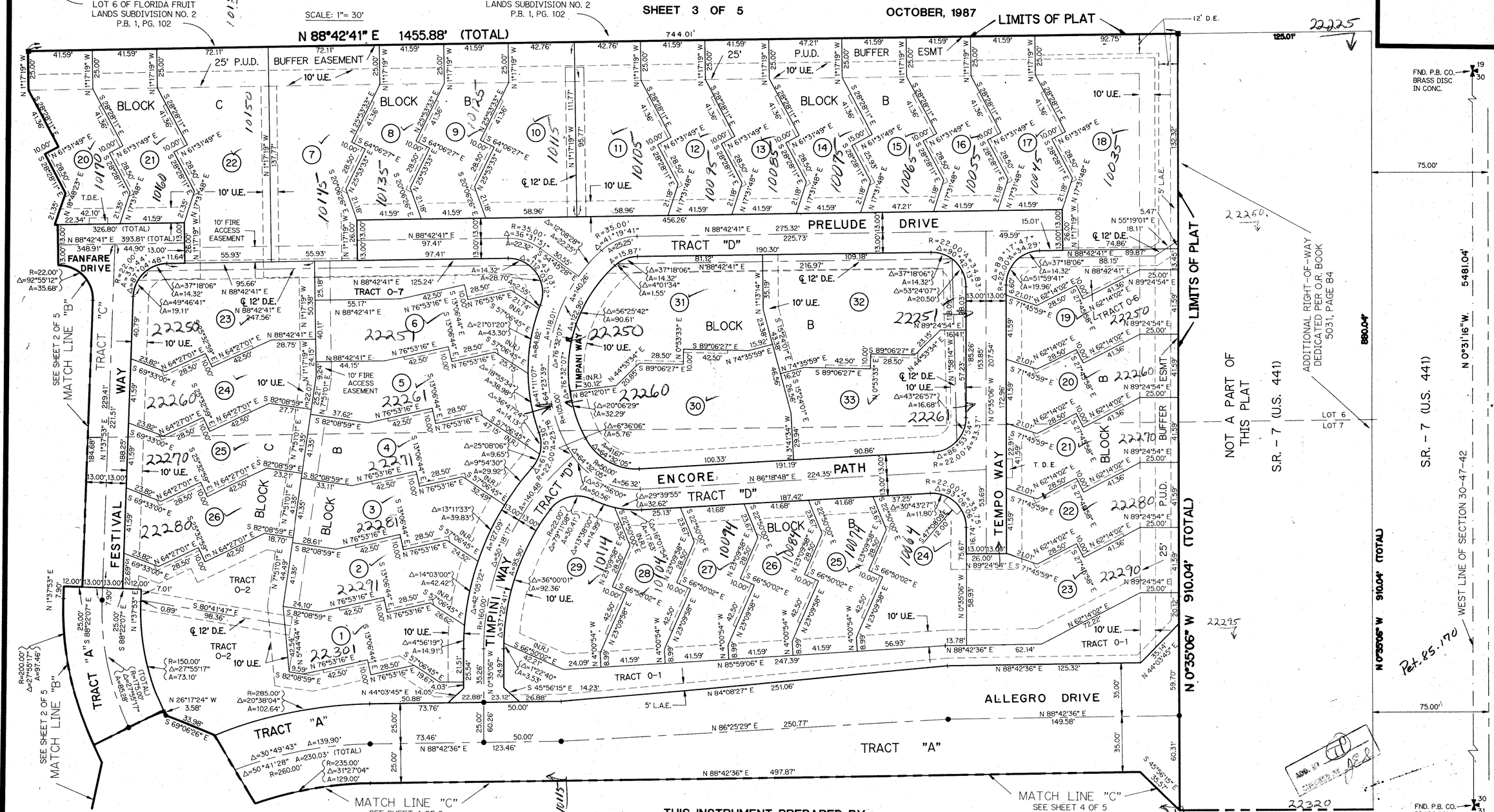

THIS INSTRUMENT PREPARED BY
PERRY C. WHITE P.L.S. 4213 STATE OF FLORIDA
LAWSON, NOBLE AND ASSOCIATES, INC.
ENGINEERS PLANNERS TESTING SURVEYORS
BOYNTON BEACH, FLORIDA

NOTE: SEE SHEET 5 OF 5 FOR TYPICAL OVERHANG AND DRAINAGE EASEMENTS.

0525-001

Allegro 60/5